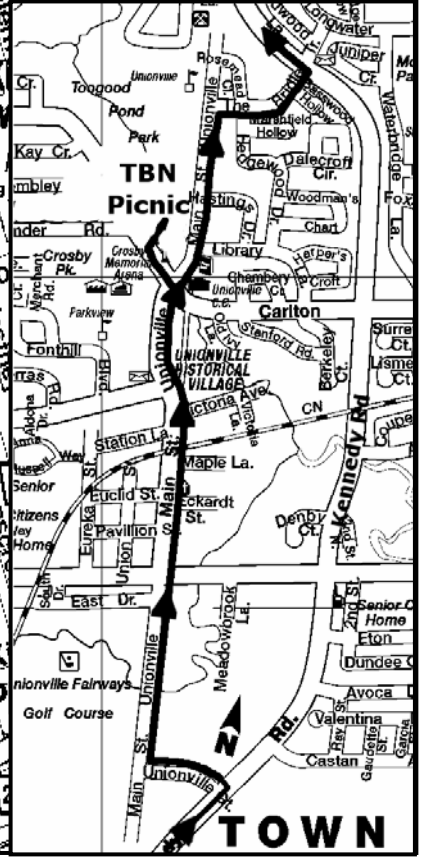
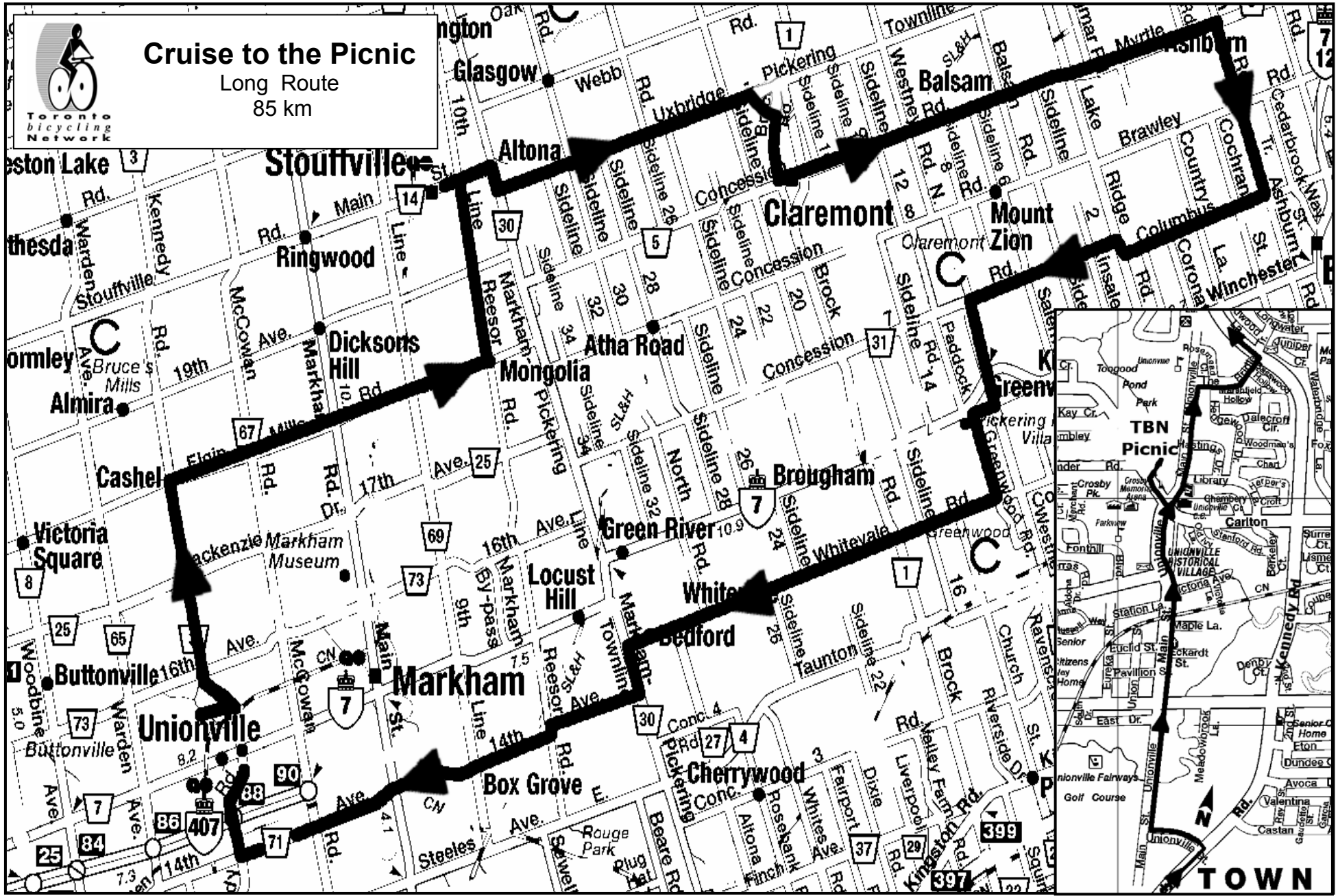



































Cruise to the Picnic

Long Route
85 km



Cruise to the Picnic Long Route 85km

0	0		Main St from Parking Lot	1.5	63.9		Unionville St (Honda dealership on left)
2.1	2.1		York Rd 30	0.2	64.1		Main St
0.7	2.8		Uxbridge-Pickering TL	1.5	65.6		Carlton Rd
6.9	9.7		Hoxton Rd	0.2	65.8		Too Good Pond Park Picnic Lunch
1	10.7		Old Brock Rd(no sign)	0	65.8		Carlton Rd from Too Good Pond Park
1.3	12		Central St(Durham Rd 5)	0.2	66		Main St
11.4	23.4		Ashburn Rd	0.6	66.6		Bridle Trail
4.1	27.5		Columbus Rd	0.3	66.9		Kennedy Rd
3.7	31.2		Lake Ridge Rd	4.7	71.6		Elgin Mills Rd
0.4	31.6		Concession 7 Rd	6.3	77.9		Jog R/L on 9th Line continue on Elgin Mills Rd
4	35.6		Westney Rd	2.2	80.1		Ressor Rd(10th Line)
2.3	37.9		Conc 6(4 way stop)	4	84.1		Main St
0.5	38.4		Greenwood Rd	1.3	85.4		Parking lot
2.1	40.5		5th Conc Rd (Whitevale Rd)				
9.9	50.4		York Rd 30				
1.1	51.5		14th Ave				
2.4	53.9		Jog L/R on Ressor Rd to continue on 14th Ave				
8.5	62.4		Kennedy Rd (CAUTION) (HWY 407 RAMPS)				